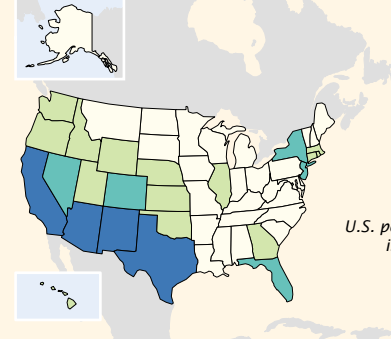
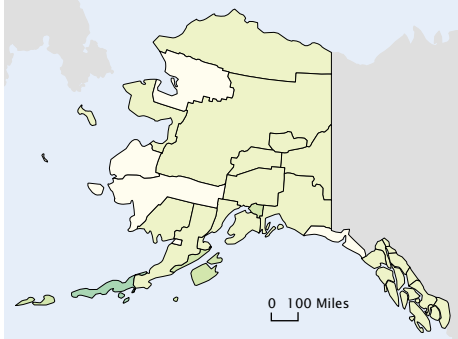
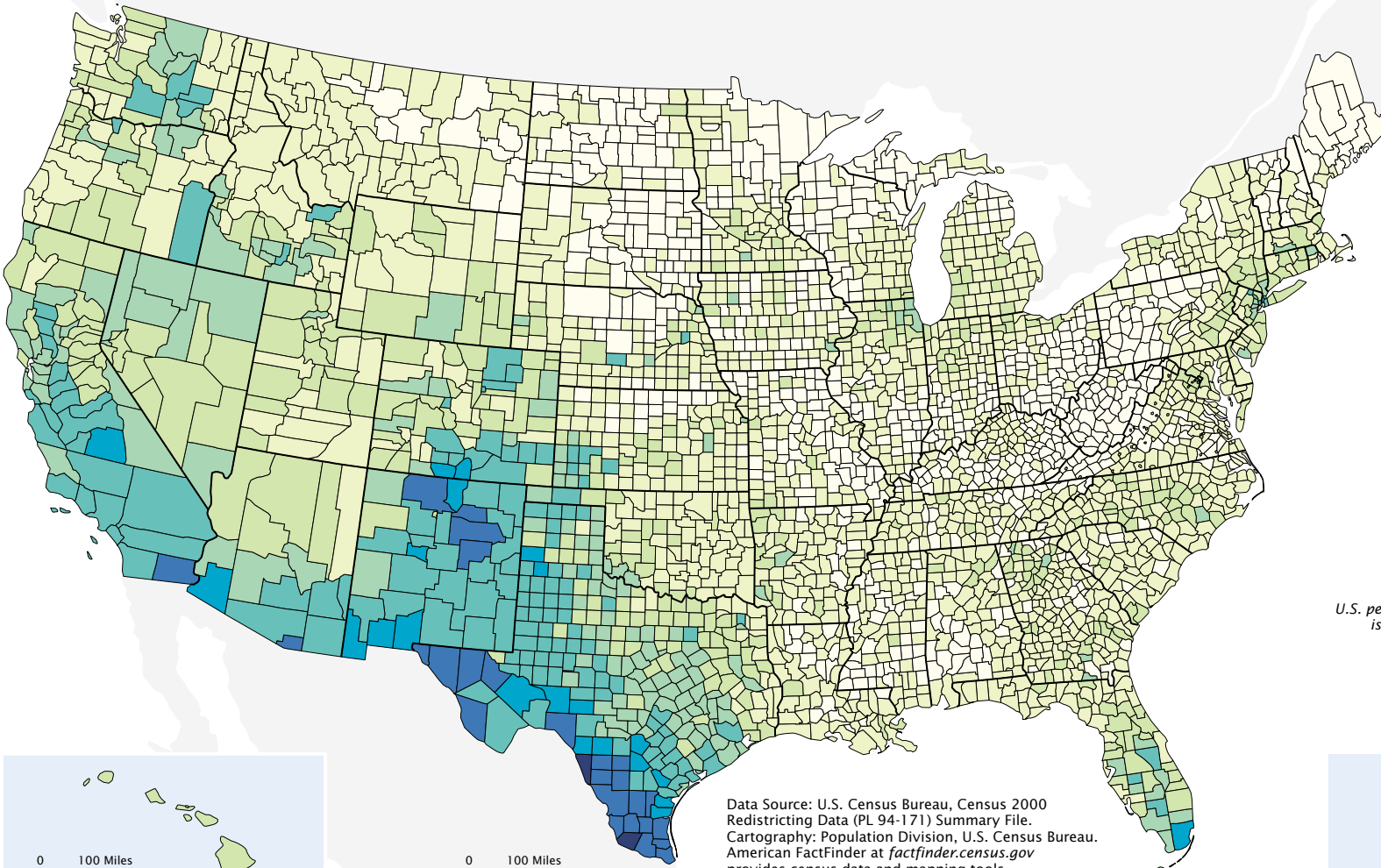



Percent of Population, 2000 Hispanic or Latino Origin All Races

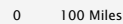
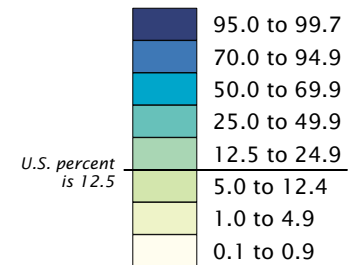


All races: Hispanic or Latino population as a percent of total population by state

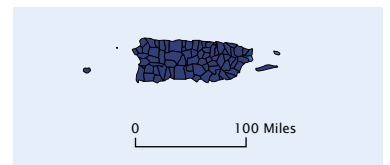


This map is one of a series of 14 "Percent of Population" maps with comparable categories for counties. Breaks defining map categories differ by small amounts among maps in the series to include the U.S. percent for the specific group mapped.

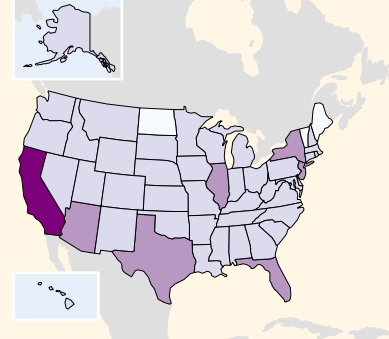
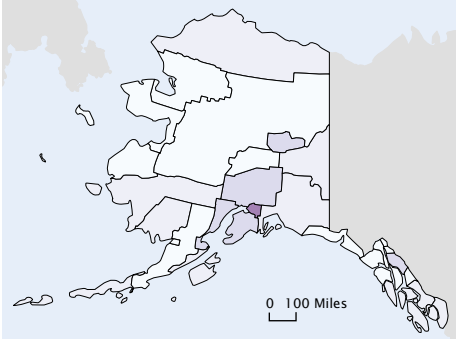
All races: Hispanic or Latino population as a percent of total population by county



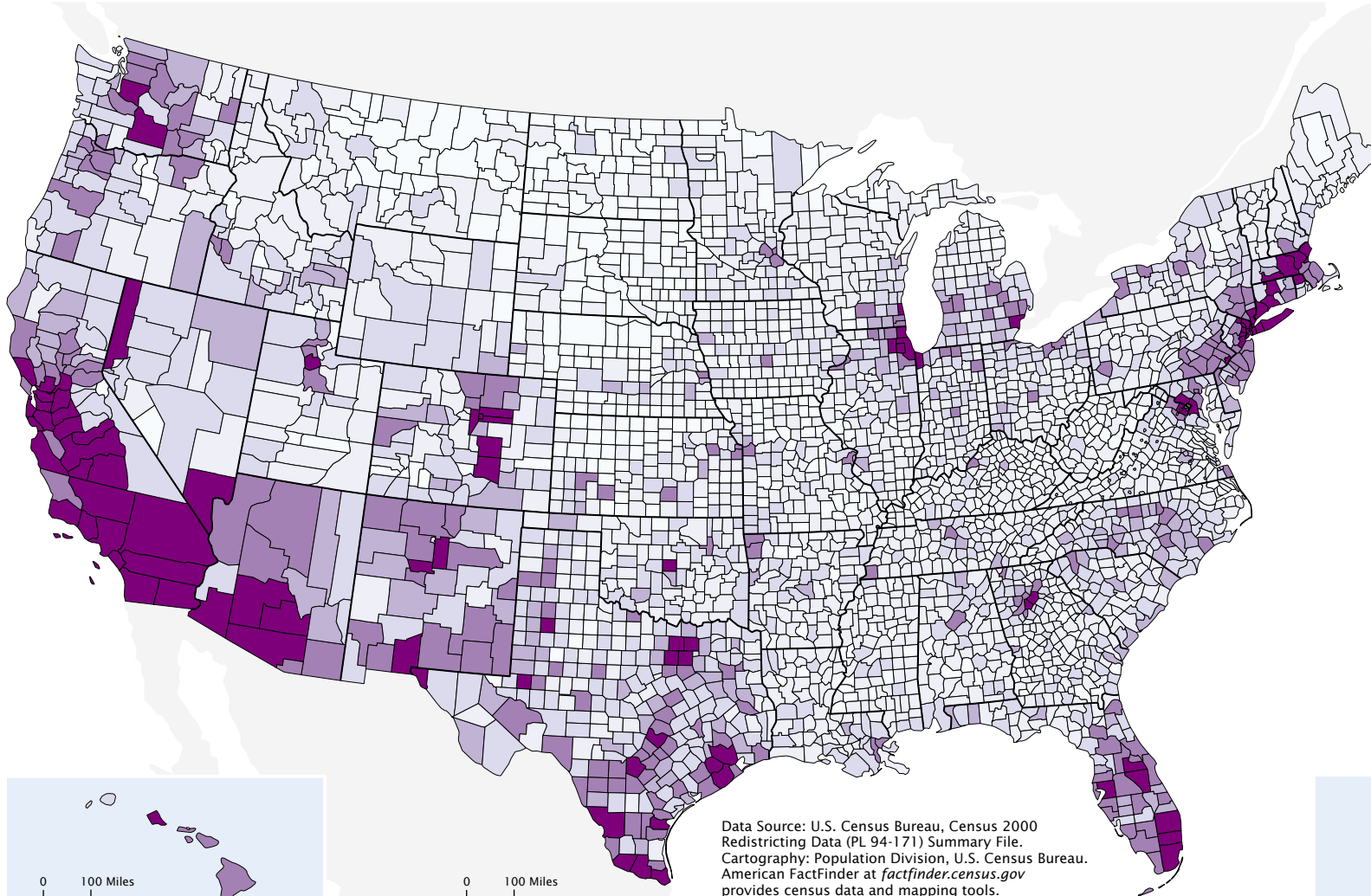
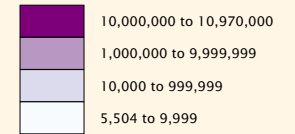
Data Source: U.S. Census Bureau, Census 2000 Redistricting Data (PL 94-171) Summary File.
Cartography: Population Division, U.S. Census Bureau.
American FactFinder at factfinder.census.gov provides census data and mapping tools.



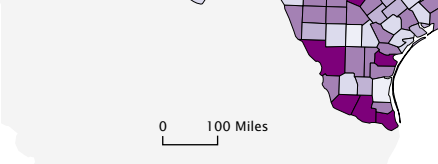
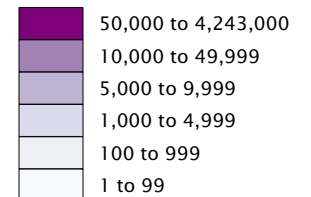
Number of People, 2000 Hispanic or Latino Origin All Races



All races:
Number of people
indicating Hispanic
or Latino origin
by state



All races:
Number of people
indicating Hispanic
or Latino origin
by county



Data Source: U.S. Census Bureau, Census 2000
Redistricting Data (PL 94-171) Summary File.
Cartography: Population Division, U.S. Census Bureau.
American FactFinder at factfinder.census.gov
provides census data and mapping tools.

